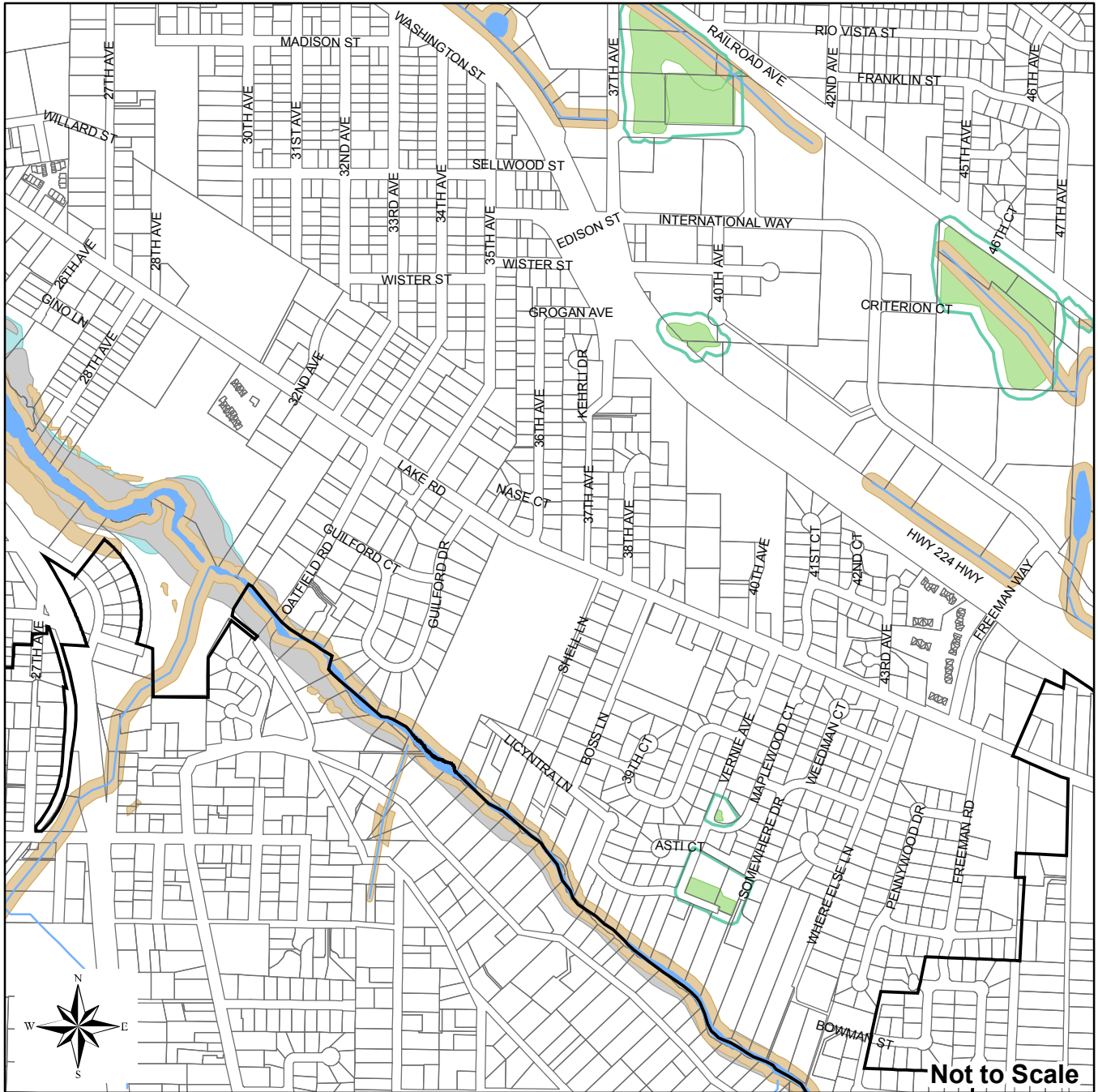









Water Quality Resources

Lower Kellogg Creek

Map 4 of 6



-  Tax Lots
-  Drainage Course
-  Wetland Buffer
-  Vegetated Corridor
-  Wetlands
-  FEMA 100-Year Flood
-  February 1996 Flood

Features shown on this map are based on the August 1998 Metro Water Quality and Flood Management Area Map. The purpose of this map is to identify areas subject to Milwaukie Municipal Code 19.322- Water Quality Resource Regulations and Title 18 Flood Hazard Regulations.

Adopted Ord. #1912 December 17, 2002